



Legislative District Information

After 2011 Reapportionment

House District 16

Senate Districts: 10, 12

District Population: 77,568

County	Population	Percent
El Paso County	77,568	100%

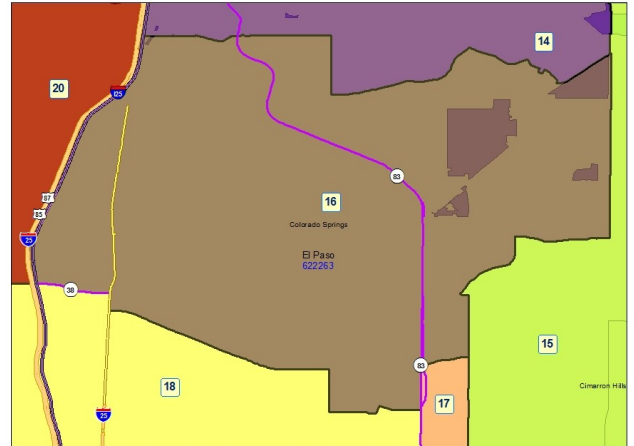
Registered Voters: 40,276

Party	Number	Percent
Republican	18,925	46.99%
Democratic	9,002	22.35%
Unaffiliated	12,108	30.06%
Minor Party	241	0.60%

Voting Age Population: 60,841

Population Demographics

Race/Ethnicity	Number	Percent
White-Non Hispanic	58,570	75.51%
Hispanic	10,945	14.11%
Black	4,264	5.50%
American Indian or Alaskan Native	1,036	1.34%
Asian	2,340	3.02%
Hawaiian or Pacific Islander	225	0.29%
Other	188	0.24%



2010 Election Results

Election	Party	Number	Percent
U.S. Senate	Republican	16,948	59.93%
	Democratic	9,648	34.11%
	Minor Party	1,686	5.96%
Governor	Republican	5,035	17.68%
	Democratic	10,466	36.76%
	Minor Party	12,969	45.55%
Treasurer	Republican	17,398	63.61%
	Democratic	9,954	36.39%


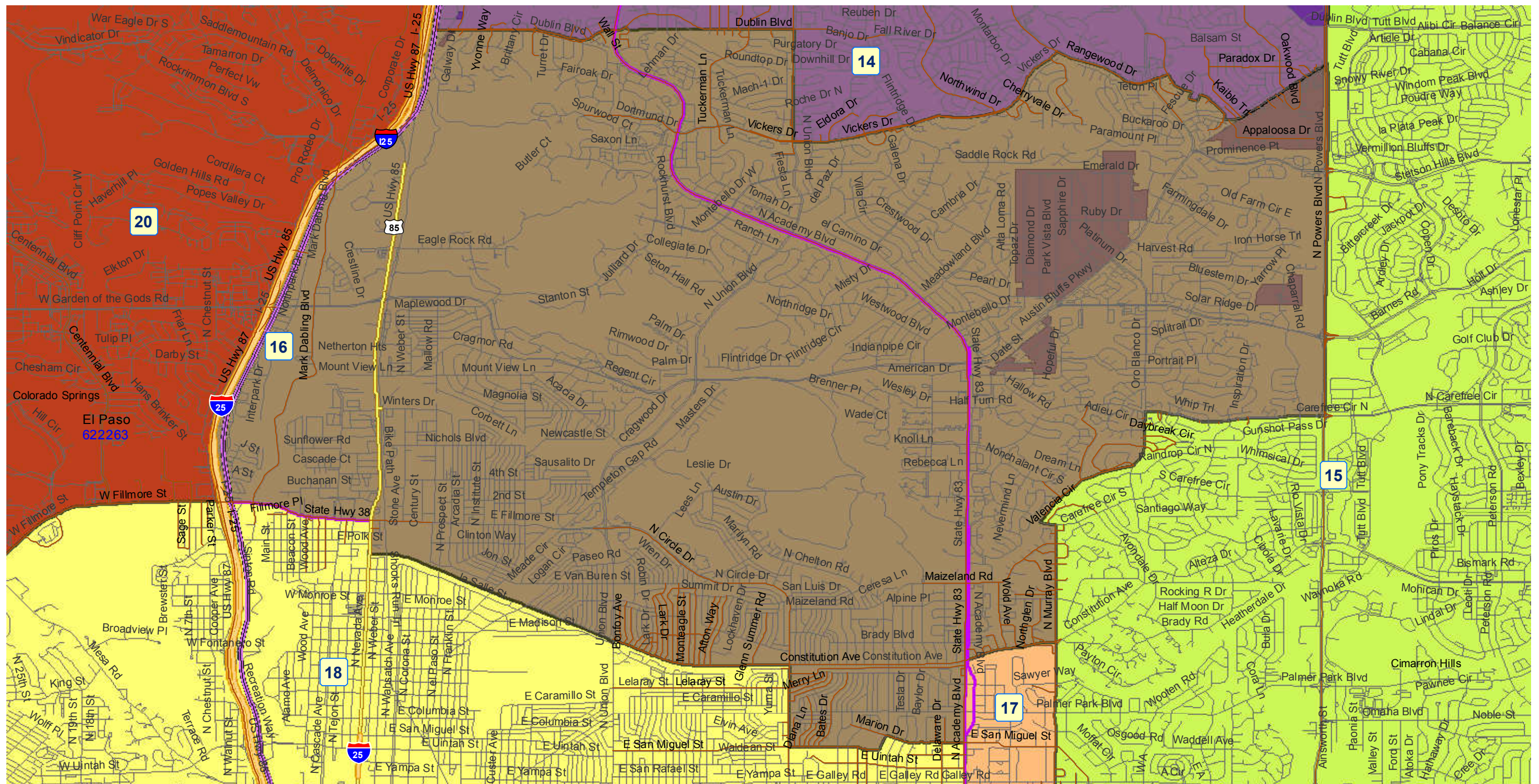
Communities within district

Colorado Springs

School Districts within district

Academy 20
 Colorado Springs 11
 Falcon 49

House District 16 After 2011 Reapportionment



Prepared by Reapportionment Commission Staff
December 2011