



Legislative District Information After 2011 Reapportionment Senate District 34

House Districts: 1, 2, 4, 5, 8

District Population: 140,619

County	Population	Percent
Denver	140,619	100.00%

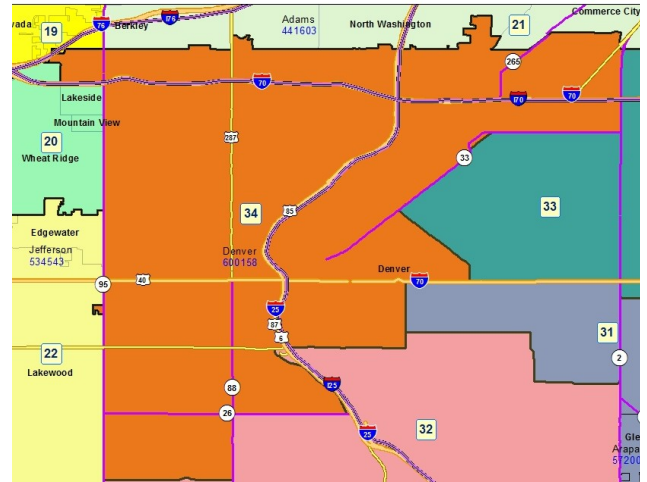
Registered Voters: 54,175

Party	Number	Percent
Republican	6,771	12.50%
Democratic	29,789	54.99%
Unaffiliated	16,981	31.34%
Minor Party	634	1.17%

Voting Age Population: 108,847

Population Demographics

Race/Ethnicity	Number	Percent
White-Non Hispanic	58,551	41.64%
Hispanic	70,752	50.31%
Black	5,423	3.86%
American Indian or Alaskan Native	1,711	1.22%
Asian	3,688	2.62%
Hawaiian or Pacific Islander	105	0.07%
Other	389	0.28%



2010 Election Results

Election	Party	Number	Percent
U.S. Senate	Republican	6,569	18.79%
	Democratic	26,582	76.03%
	Minor Party	1,814	5.19%
Governor	Republican	1,506	4.26%
	Democratic	27,535	77.96%
	Minor Party	6,278	17.78%
Treasurer	Republican	7,392	21.82%
	Democratic	26,487	78.18%


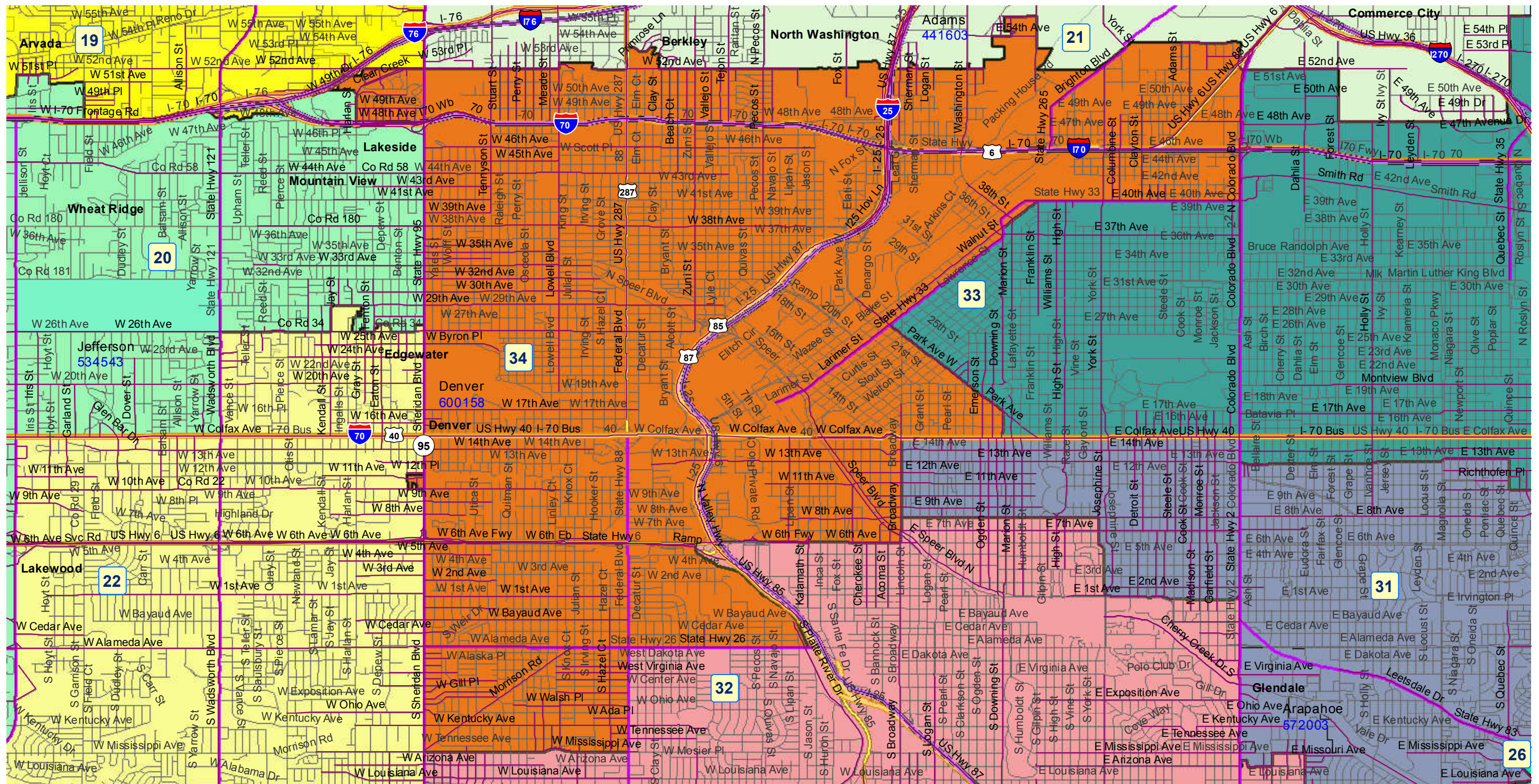
Communities within district

Denver

School Districts within district

- Adams County 14
- Denver County 1
- Jefferson County R-1
- Mapleton 1
- Westminster 50

Senate District 34 After 2011 Reapportionment



Senate District 34 After 2011 Reapportionment

