



Legislative District Information After 2011 Reapportionment Senate District 32

House Districts: 1, 2, 5, 6, 9

District Population: 145,528

County	Population	Percent
Denver	145,528	100.00%

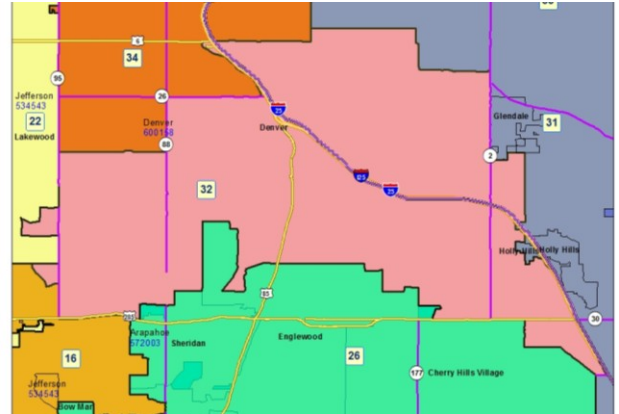
Registered Voters: 70,030

Party	Number	Percent
Republican	14,377	20.53%
Democratic	32,803	46.84%
Unaffiliated	22,112	31.58%
Minor Party	738	1.05%

Voting Age Population: 116,576

Population Demographics

Race/Ethnicity	Number	Percent
White-Non Hispanic	87,677	60.25%
Hispanic	46,278	31.80%
Black	3,648	2.51%
American Indian or Alaskan Native	1,344	0.92%
Asian	6,083	4.18%
Hawaiian or Pacific Islander	161	0.11%
Other	337	0.23%



2010 Election Results

Election	Party	Number	Percent
U.S. Senate	Republican	14,080	28.05%
	Democratic	33,803	67.33%
	Minor Party	2,319	4.62%
Governor	Republican	2,379	4.69%
	Democratic	36,044	71.11%
	Minor Party	12,264	24.20%
Treasurer	Republican	15,220	31.32%
	Democratic	33,371	68.68%


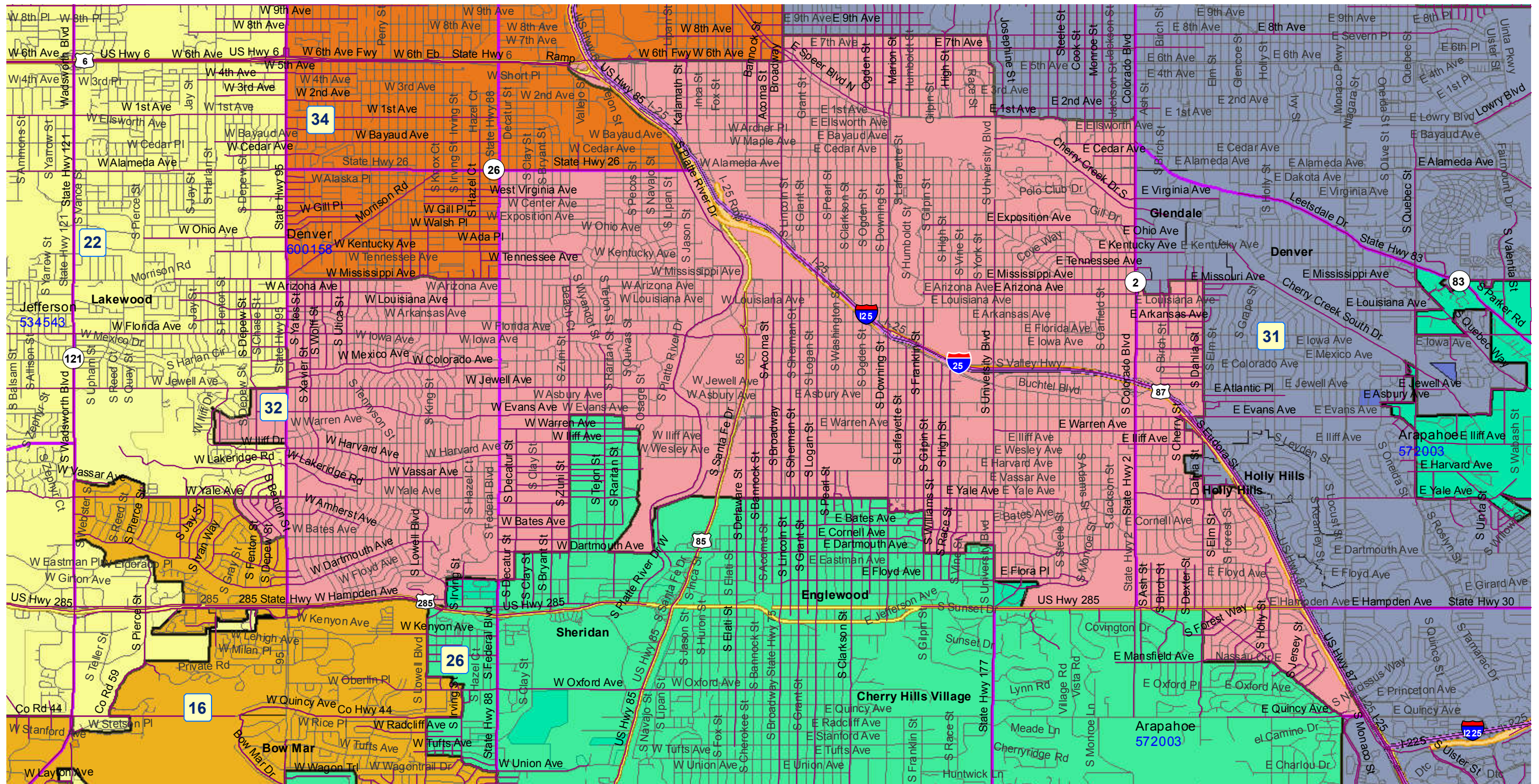
Communities within district

Denver

School Districts within district

Cherry Creek 5
Denver County 1
Englewood 1
Jefferson County R-1
Sheridan 2

Senate District 32 After 2011 Reapportionment



Senate District 32 After 2011 Reapportionment

