



# Legislative District Information After 2011 Reapportionment Senate District 26

**House Districts: 3, 38, 40, 41**

**District Population: 143,001**

County	Population	Percent
Arapahoe	143,001	100.00%

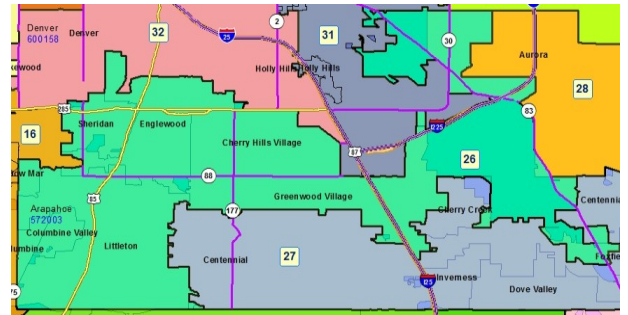
**Registered Voters: 73,101**

Party	Number	Percent
Republican	25,469	34.84%
Democratic	25,265	34.56%
Unaffiliated	21,847	29.89%
Minor Party	520	0.71%

**Voting Age Population: 112,408**

### Population Demographics

Race/Ethnicity	Number	Percent
White-Non Hispanic	102,514	71.69%
Hispanic	21,285	14.88%
Black	10,647	7.45%
American Indian or Alaskan Native	1,449	1.01%
Asian	6,609	4.62%
Hawaiian or Pacific Islander	176	0.12%
Other	321	0.22%



### 2010 Election Results

Election	Party	Number	Percent
U.S. Senate	Republican	24,019	44.49%
	Democratic	27,235	50.45%
	Minor Party	2,735	5.07%
Governor	Republican	3,802	6.97%
	Democratic	29,802	54.66%
	Minor Party	20,923	38.37%
Treasurer	Republican	25,345	48.79%
	Democratic	26,603	51.21%

### Communities within district


- Aurora
- Bow Mar
- Centennial
- Cherry Hills Village
- Columbine
- Columbine Valley
- Englewood
- Foxfield
- Greenwood Village
- Littleton
- Sheridan

### School Districts within district


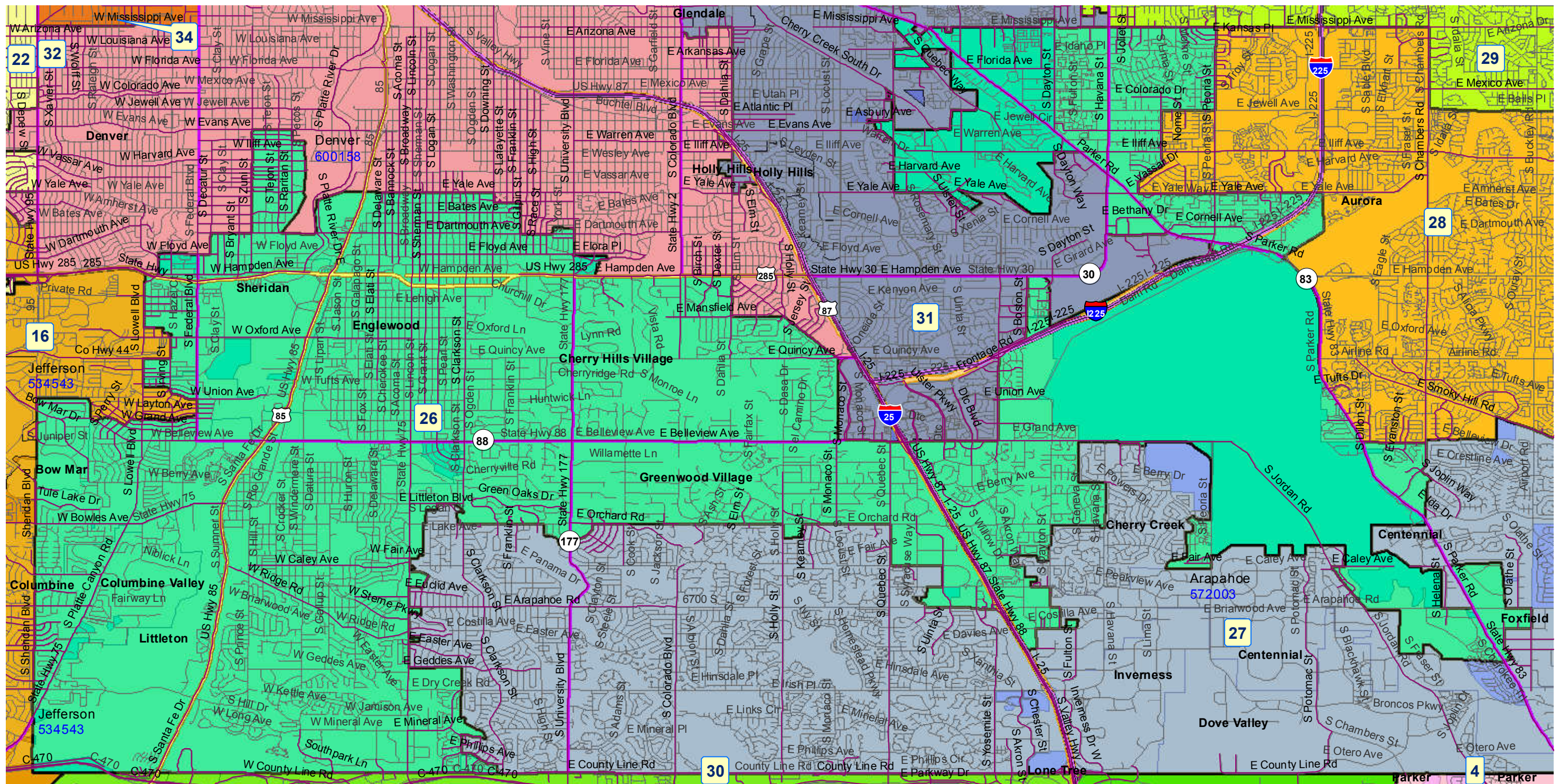
- Adams-Arapahoe 28J
- Cherry Creek 5
- Denver County 1
- Douglas County RE 1
- Englewood 1

Legislative District Information  
Senate District 26

Jefferson County R-1  
Littleton 6  
Sheridan 2


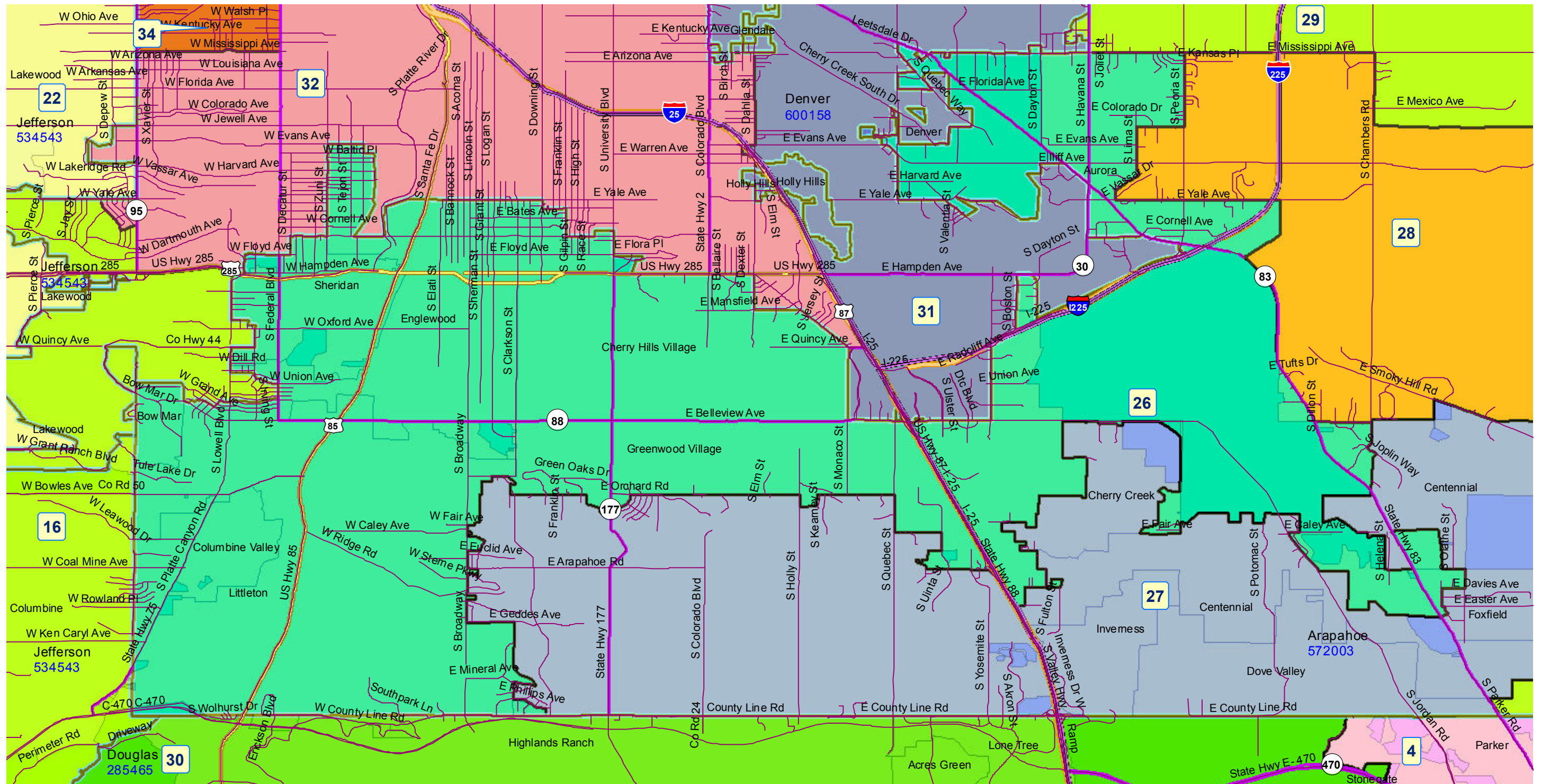


# Senate District 26 After 2011 Reapportionment



Prepared by Reapportionment Commission Staff  
December 2011

# Senate District 26 After 2011 Reapportionment



Prepared by Reapportionment Commission Staff  
December 2011