



# Legislative District Information After 2011 Reapportionment Senate District 29

**House Districts: 36, 42, 56**

**District Population: 140,780**

County	Population	Percent
Arapahoe	140,780	100.00%

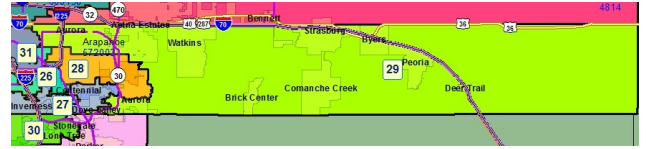
**Registered Voters: 49,971**

Party	Number	Percent
Republican	14,892	29.80%
Democratic	19,767	39.56%
Unaffiliated	14,998	30.01%
Minor Party	314	0.63%

**Voting Age Population: 101,168**

**Population Demographics**

Race/Ethnicity	Number	Percent
White-Non Hispanic	60,527	42.99%
Hispanic	46,081	32.73%
Black	25,516	18.12%
American Indian or Alaskan Native	1,227	0.87%
Asian	6,586	4.68%
Hawaiian or Pacific Islander	502	0.36%
Other	341	0.24%



**2010 Election Results**

Election	Party	Number	Percent
U.S. Senate	Republican	14,219	42.13%
	Democratic	17,481	51.79%
	Minor Party	2,054	6.09%
Governor	Republican	2,614	7.68%
	Democratic	17,758	52.15%
	Minor Party	13,677	40.17%
Treasurer	Republican	15,210	46.43%
	Democratic	17,552	53.57%

**Communities within district**

- Aetna Estates
- Aurora
- Bennett
- Brick Center
- Byers
- Comanche Creek
- Deer Trail
- Peoria
- Strasburg
- Watkins


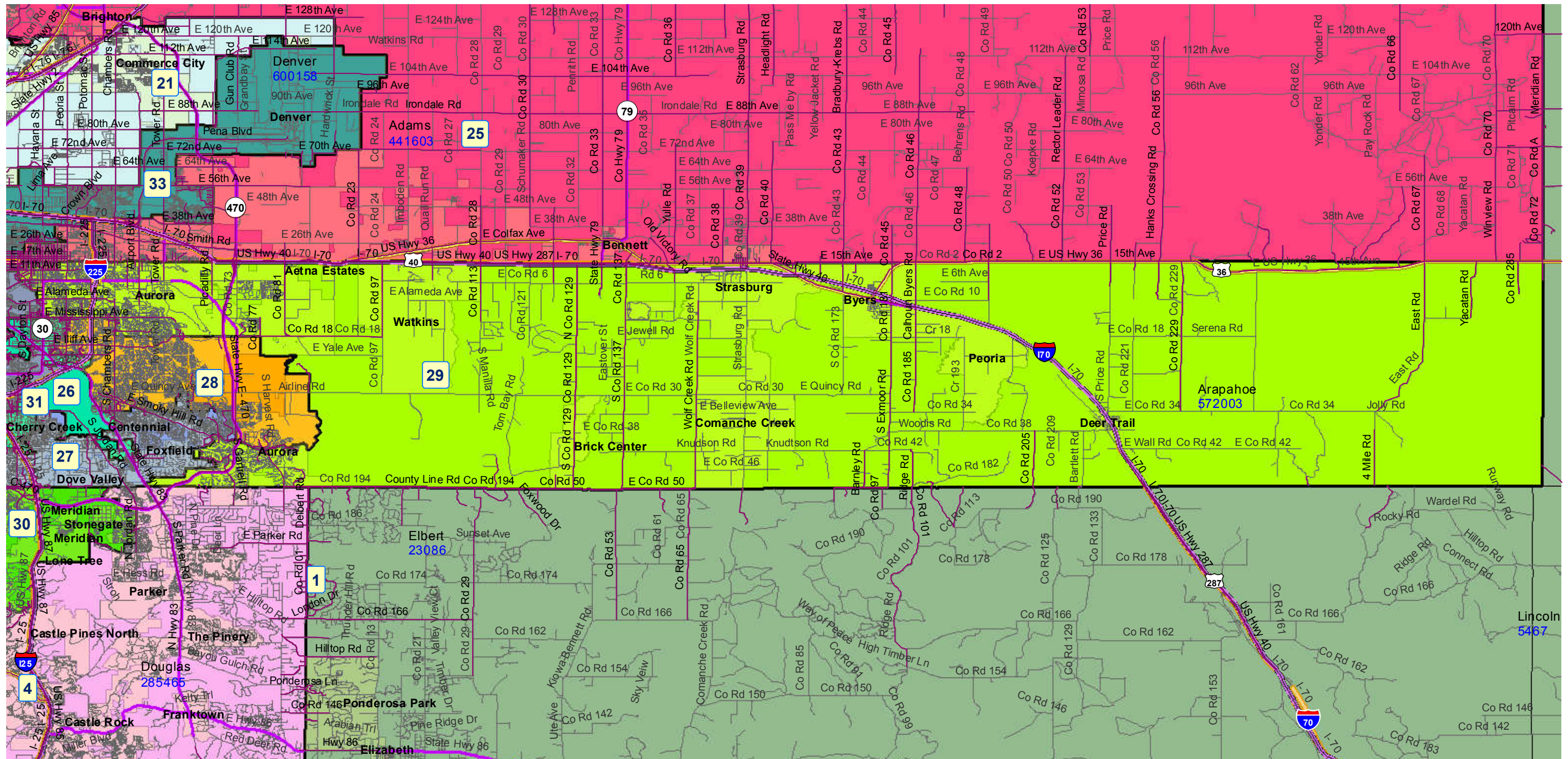
**School Districts within district**

- Adams-Arapahoe 28J
- Agate 300
- Bennett 29J
- Byers 32J
- Cherry Creek 5
- Deer Trail 26J
- Denver County 1
- Douglas County RE 1
- Elizabeth C-1

Legislative District Information  
Senate District 29


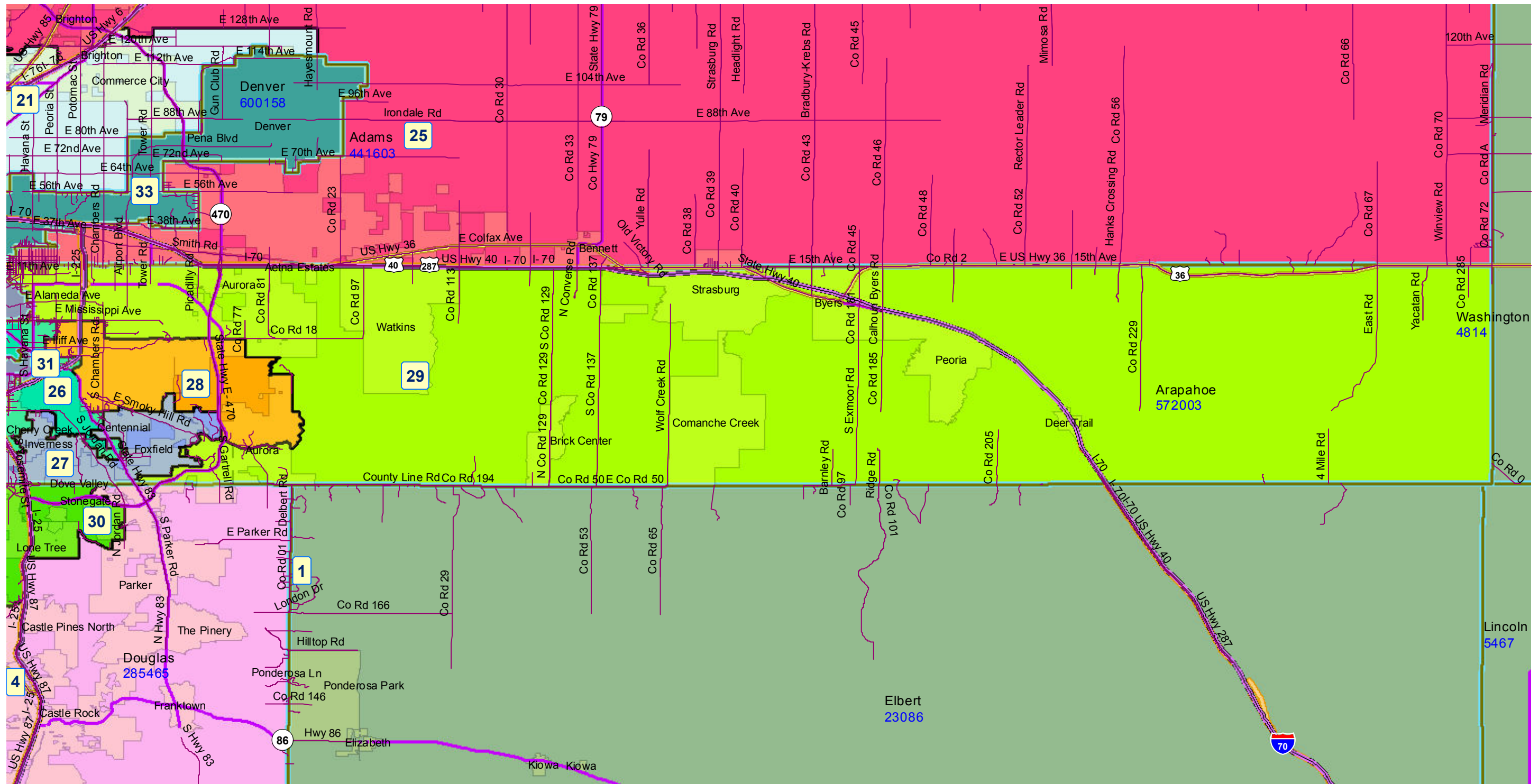
Kiowa C-2  
Limon RE-4J  
Strasburg 31J  
Woodlin R-104

# Senate District 29 After 2011 Reapportionment



Prepared by Reapportionment Commission Staff  
December 2011

# Senate District 29 After 2011 Reapportionment



Prepared by Reapportionment Commission Staff  
December 2011