



Legislative District Information After 2011 Reapportionment Senate District 23

House Districts: 33, 48, 49, 51, 52, 63

District Population: 143,410

County	Population	Percent
Weld County Total	75,580	52.70%
Broomfield County Total	55,889	38.97%
Larimer County Total	11,941	8.33%

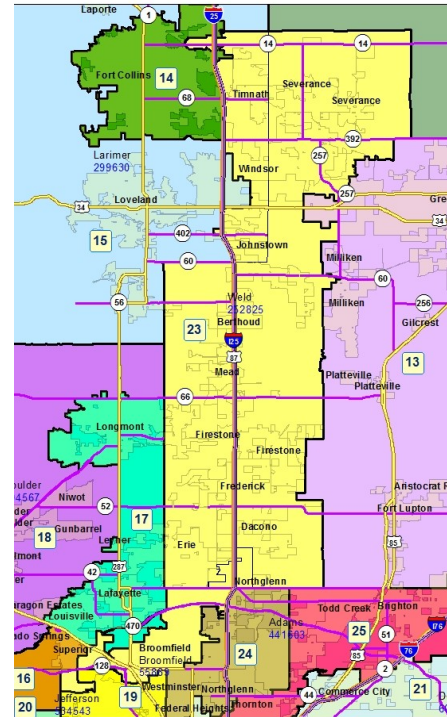
Registered Voters: 77,916

Party	Number	Percent
Republican	30,615	39.29%
Democratic	20,298	26.05%
Unaffiliated	26,503	34.01%
Minor Party	500	0.64%

Voting Age Population: 103,417

Population Demographics

Race/Ethnicity	Number	Percent
White-Non Hispanic	116,323	81.11%
Hispanic	18,235	12.72%
Black	1,460	1.02%
American Indian or Alaskan Native	1,256	0.88%
Asian	5,797	4.04%
Hawaiian or Pacific Islander	120	0.08%
Other	219	0.15%



2010 Election Results

Election	Party	Number	Percent
U.S. Senate	Republican	30,564	53.35%
	Democratic	23,575	41.15%
	Minor Party	3,146	5.49%
Governor	Republican	6,367	11.03%
	Democratic	25,622	44.37%
	Minor Party	25,757	44.60%
Treasurer	Republican	31,806	57.36%
	Democratic	23,647	42.64%

Communities within district


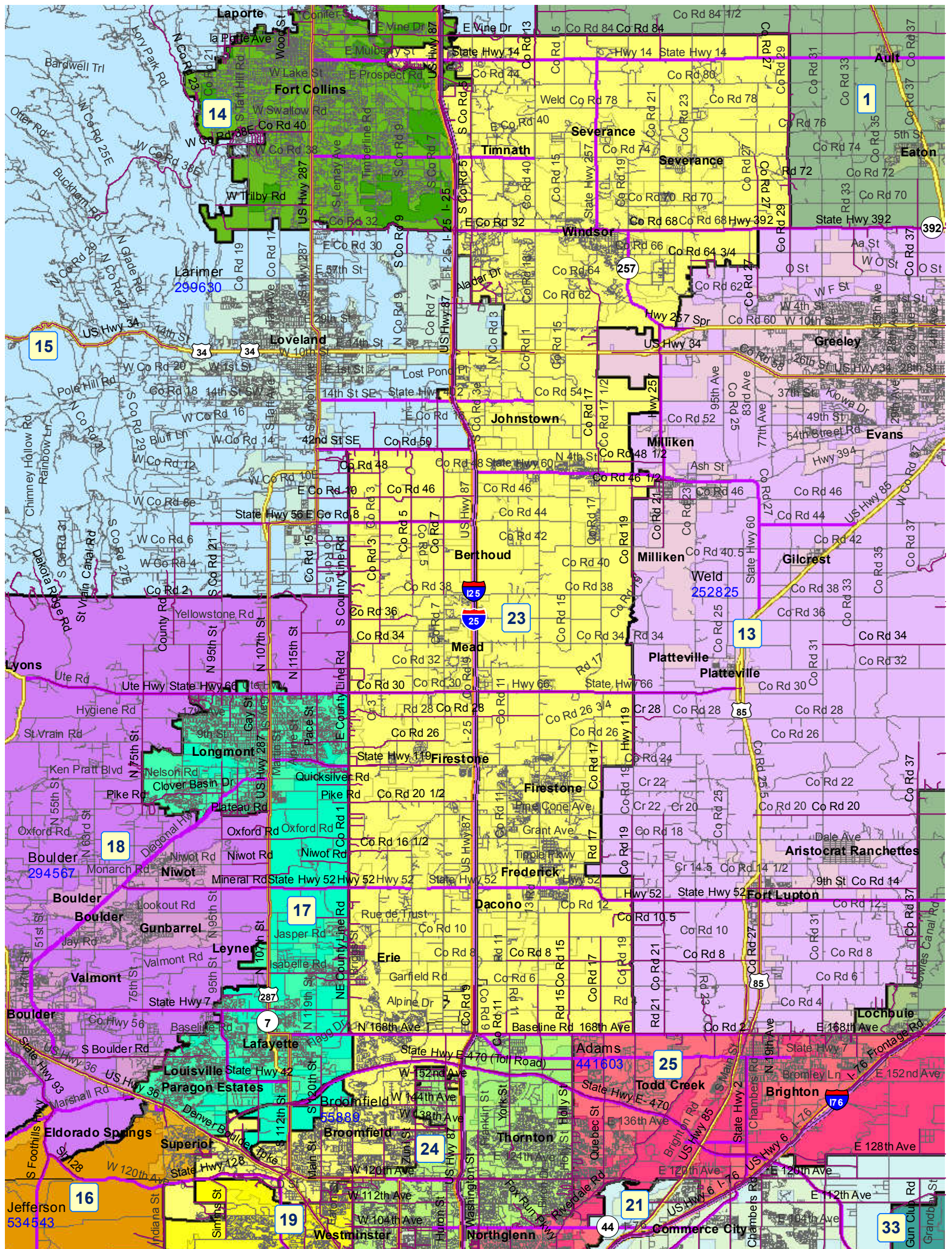
- Berthoud
- Broomfield
- Dacono
- Erie
- Firestone
- Frederick
- Johnstown
- Longmont

Mead
Northglenn
Severance
Thornton
Timnath
Windsor

School Districts within district

Ault-Highland RE-9
Boulder Valley RE 2
Brighton 27J
Eaton RE-2
Greeley 6
Jefferson County R-1
Johnstown-Milliken RE-5J
Northglenn-Thornton 12
Poudre R-1
St Vrain Valley RE 1J
Thompson R-2J
Weld County RE-1
Weld County SD RE-8
Windsor RE-4

Senate District 23 After 2011 Reapportionment



Senate District 23 After 2011 Reapportionment

