



Legislative District Information After 2011 Reapportionment House District 63

Senate Districts: 1, 13, 23

District Population: 79,303

County	Population	Percent
Weld County	79,303	100%

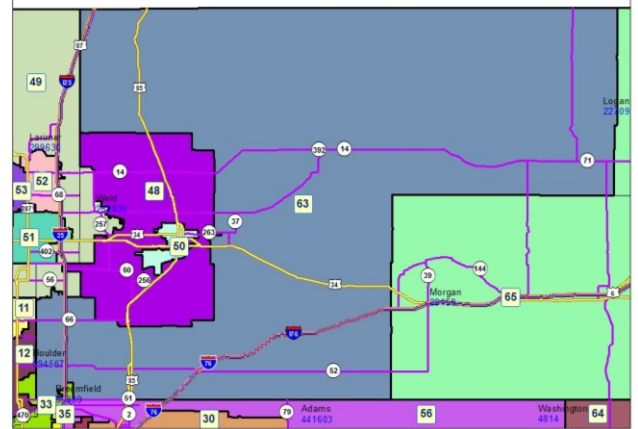
Registered Voters: 38,640

Party	Number	Percent
Republican	15,027	38.89%
Democratic	9,896	25.61%
Unaffiliated	13,465	34.85%
Minor Party	252	0.65%

Voting Age Population: 56,426

Population Demographics

Race/Ethnicity	Number	Percent
White-Non Hispanic	57,930	73.05%
Hispanic	17,758	22.39%
Black	760	0.96%
American Indian or Alaskan Native	1,130	1.42%
Asian	1,544	1.95%
Hawaiian or Pacific Islander	63	0.08%
Other	118	0.15%



2010 Election Results

Election	Party	Number	Percent
U.S. Senate	Republican	15,497	57.47%
	Democratic	9,642	35.75%
	Minor Party	1,829	6.78%
Governor	Republican	2,942	10.86%
	Democratic	10,133	37.39%
	Minor Party	14,024	51.75%
Treasurer	Republican	16,102	61.79%
	Democratic	9,955	38.21%

Communities within district


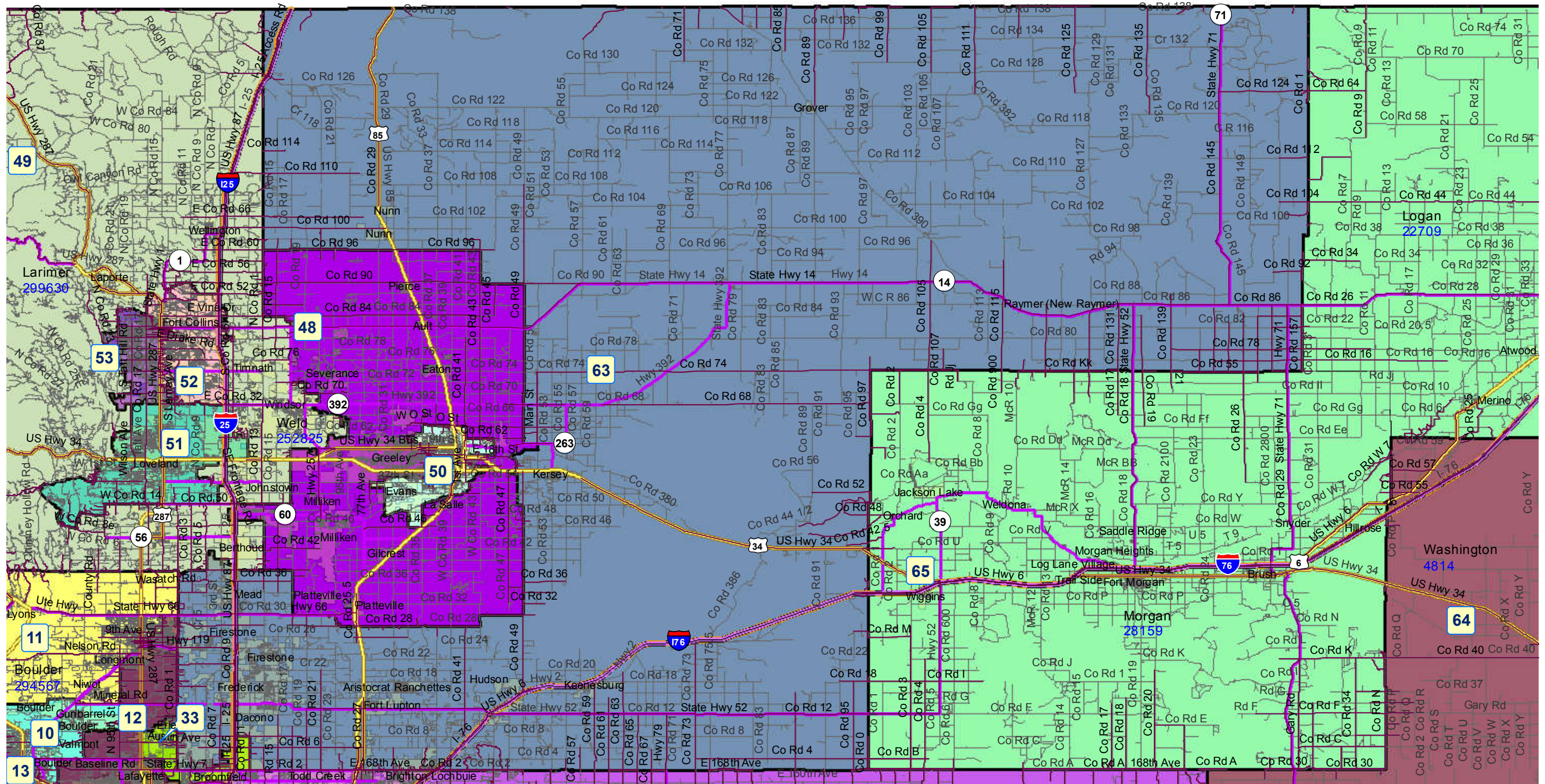
- Aristocrat Ranchettes
- Brighton
- Dacono
- Erie
- Firestone
- Fort Lupton
- Frederick
- Grover
- Hudson
- Keenesburg
- Kersey
- Lochbuie
- Longmont
- Mead

Northglenn
Nunn
Raymer (New Raymer)
Thornton

School Districts within district


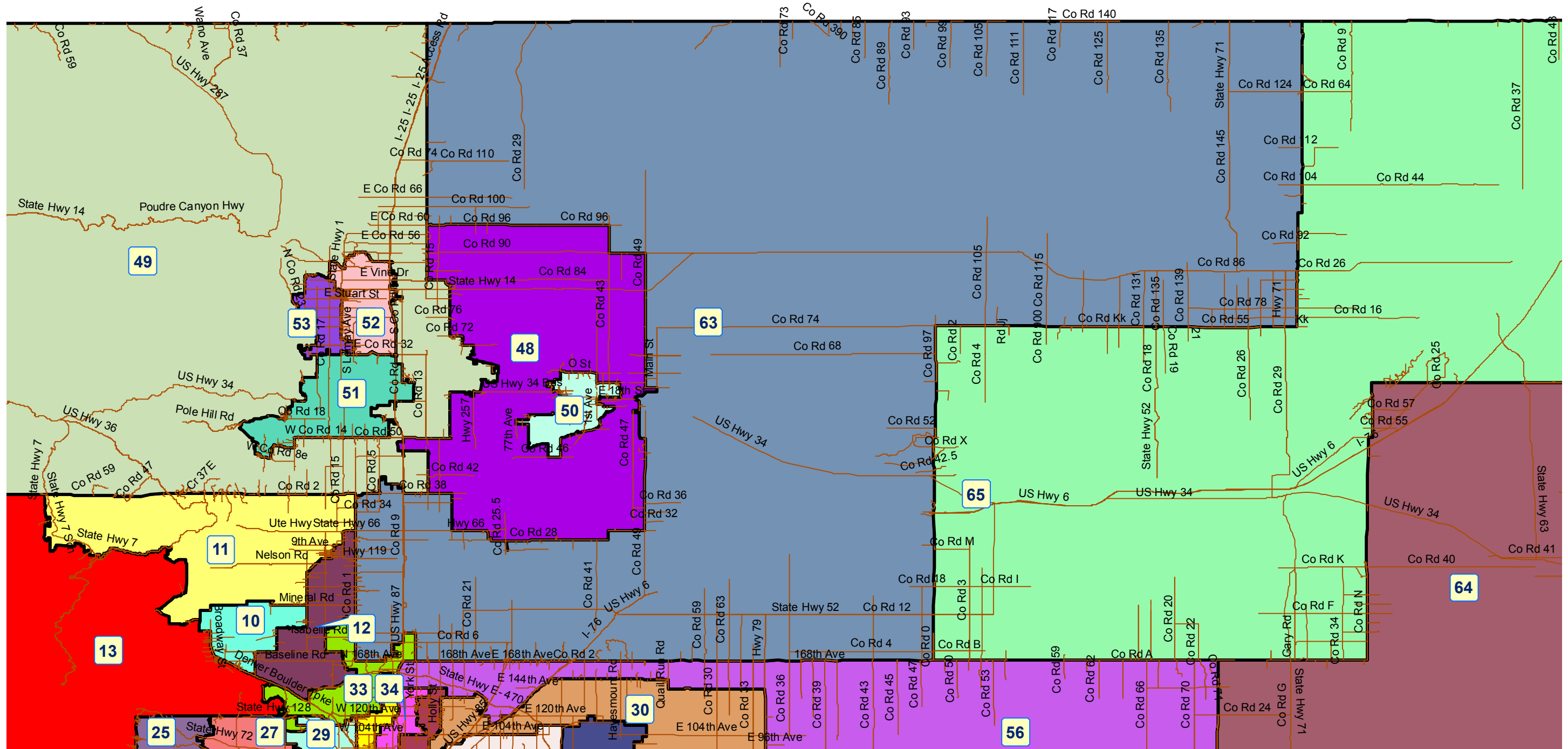
Ault-Highland RE-9
Boulder Valley RE 2
Briggsdale RE-10
Brighton 27J
Brush RE-2(J)
Buffalo RE-4
Eaton RE-2
Fort Morgan RE-3
Greeley 6
Johnstown-Milliken RE-5J
Keenesburg RE-3(J)
Pawnee (Grover) RE-12
Plateau RE-5
Platte Valley RE-7
Poudre R-1
Prairie RE-11
St Vrain Valley RE 1J
Strasburg 31J
Thompson R-2J
Valley RE-1
Weld County RE-1
Weld County SD RE-8
Weldon Valley RE20(J)
Wiggins RE-50(J)

House District 63 After 2011 Reapportionment



Prepared by Reapportionment Commission Staff
December 2011

House District 63 After 2011 Reapportionment



Prepared by Reapportionment Commission Staff
December 2011