



Legislative District Information

After 2011 Reapportionment

House District 47

Senate Districts: 2, 3, 35

District Population: 78,781

County	Population	Percent
Pueblo County	54,158	69%
Otero County	18,831	24%
Fremont County	5,792	7%

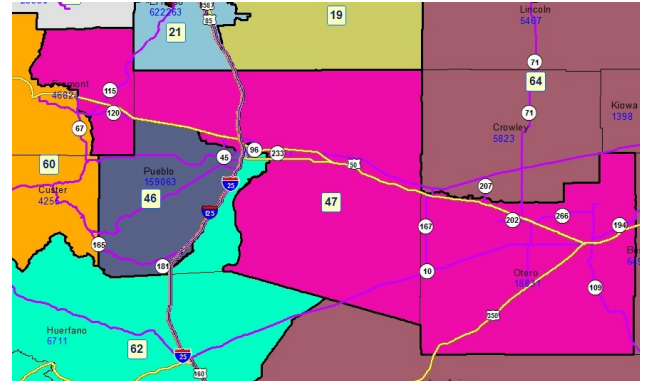
Registered Voters: 36,379

Party	Number	Percent
Republican	12,385	34.04%
Democratic	14,300	39.31%
Unaffiliated	9,519	26.17%
Minor Party	175	0.48%

Voting Age Population: 60,246

Population Demographics

Race/Ethnicity	Number	Percent
White-Non Hispanic	48,309	61.32%
Hispanic	26,786	34.00%
Black	1,452	1.84%
American Indian or Alaskan Native	987	1.25%
Asian	949	1.20%
Hawaiian or Pacific Islander	95	0.12%
Other	203	0.26%



2010 Election Results

Election	Party	Number	Percent
U.S. Senate	Republican	12,914	49.23%
	Democratic	11,828	45.09%
	Minor Party	1,491	5.68%
Governor	Republican	4,296	16.24%
	Democratic	12,957	48.97%
	Minor Party	9,205	34.79%
Treasurer	Republican	13,353	51.82%
	Democratic	12,416	48.18%


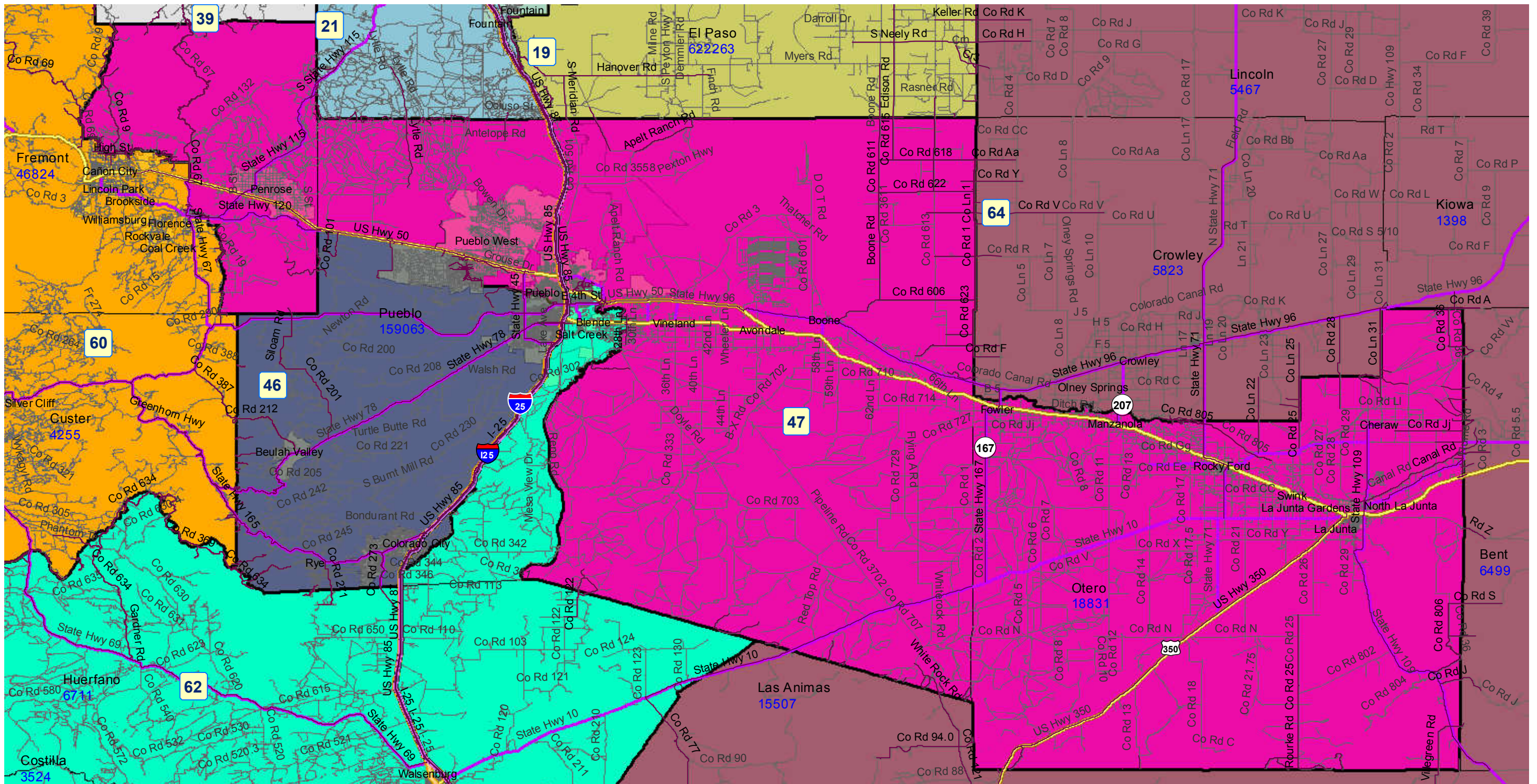
Communities within district

- Avondale
- Boone
- Cheraw
- Fowler
- La Junta
- La Junta Gardens
- Manzanola
- North La Junta
- Penrose
- Pueblo
- Pueblo West
- Rocky Ford
- Swink
- Vineland

School Districts within district

Aguilar Reorganized 6
Canon City RE-1
Cheraw 31
Cripple Creek-Victor RE-1
Crowley County RE-1-J
Eads RE-1
East Otero R-1
Edison 54 JT
Florence RE-2
Fowler R-4J
Hanover 28
Hoehne Reorg. 3
Huerfano RE-1
Kim Reorganized 88
Las Animas RE-1
Manzanola 3J
Pueblo 60
Pueblo County Rural 70
Rocky Ford R-2
Swink 33

House District 47 After 2011 Reapportionment



Prepared by Reapportionment Commission Staff
December 2011

