



Legislative District Information After 2011 Reapportionment House District 56

Senate Districts: 24, 25, 28, 29

District Population: 78,799

County	Population	Percent
Adams County	52,903	67%
Arapahoe County	25,896	33%

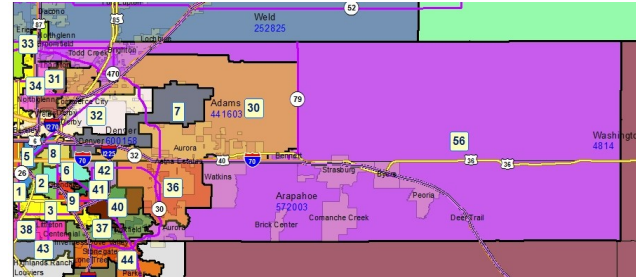
Registered Voters: 37,846

Party	Number	Percent
Republican	15,204	40.17%
Democratic	10,367	27.39%
Unaffiliated	12,069	31.89%
Minor Party	206	0.54%

Voting Age Population: 56,162

Population Demographics

Race/Ethnicity	Number	Percent
White-Non Hispanic	55,000	69.80%
Hispanic	17,952	22.78%
Black	2,070	2.63%
American Indian or Alaskan Native	729	0.93%
Asian	2,830	3.59%
Hawaiian or Pacific Islander	91	0.12%
Other	127	0.16%



2010 Election Results

Election	Party	Number	Percent
U.S. Senate	Republican	15,355	55.74%
	Democratic	10,424	37.84%
	Minor Party	1,767	6.41%
Governor	Republican	2,664	9.56%
	Democratic	10,880	39.05%
	Minor Party	14,316	51.39%
Treasurer	Republican	16,195	60.63%
	Democratic	10,516	39.37%


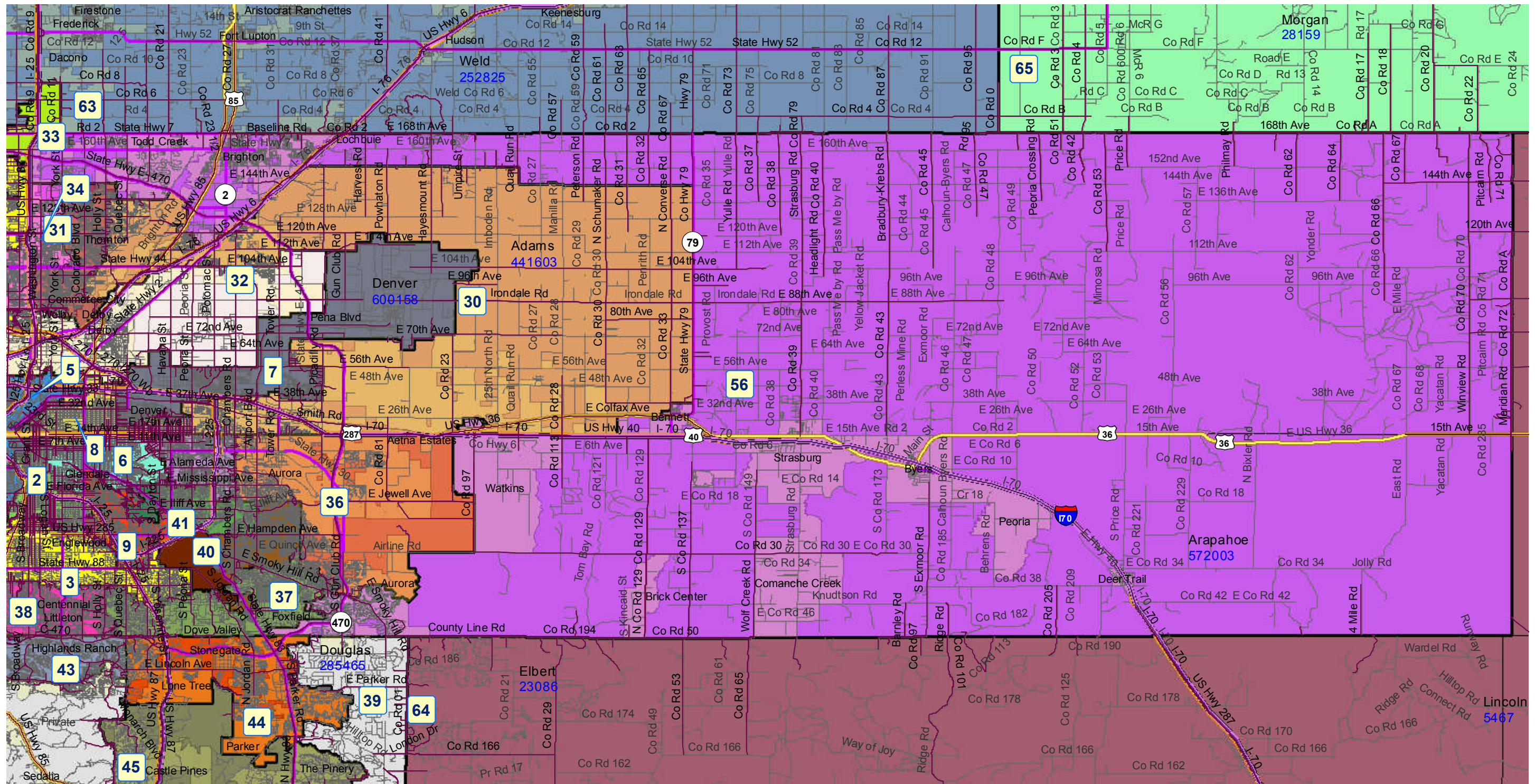
Communities within district

- Aurora
- Bennett
- Brick Center
- Brighton
- Byers
- Comanche Creek
- Commerce City
- Deer Trail
- Lochbuie
- Peoria
- Strasburg
- Thornton
- Todd Creek
- Watkins

School Districts within district


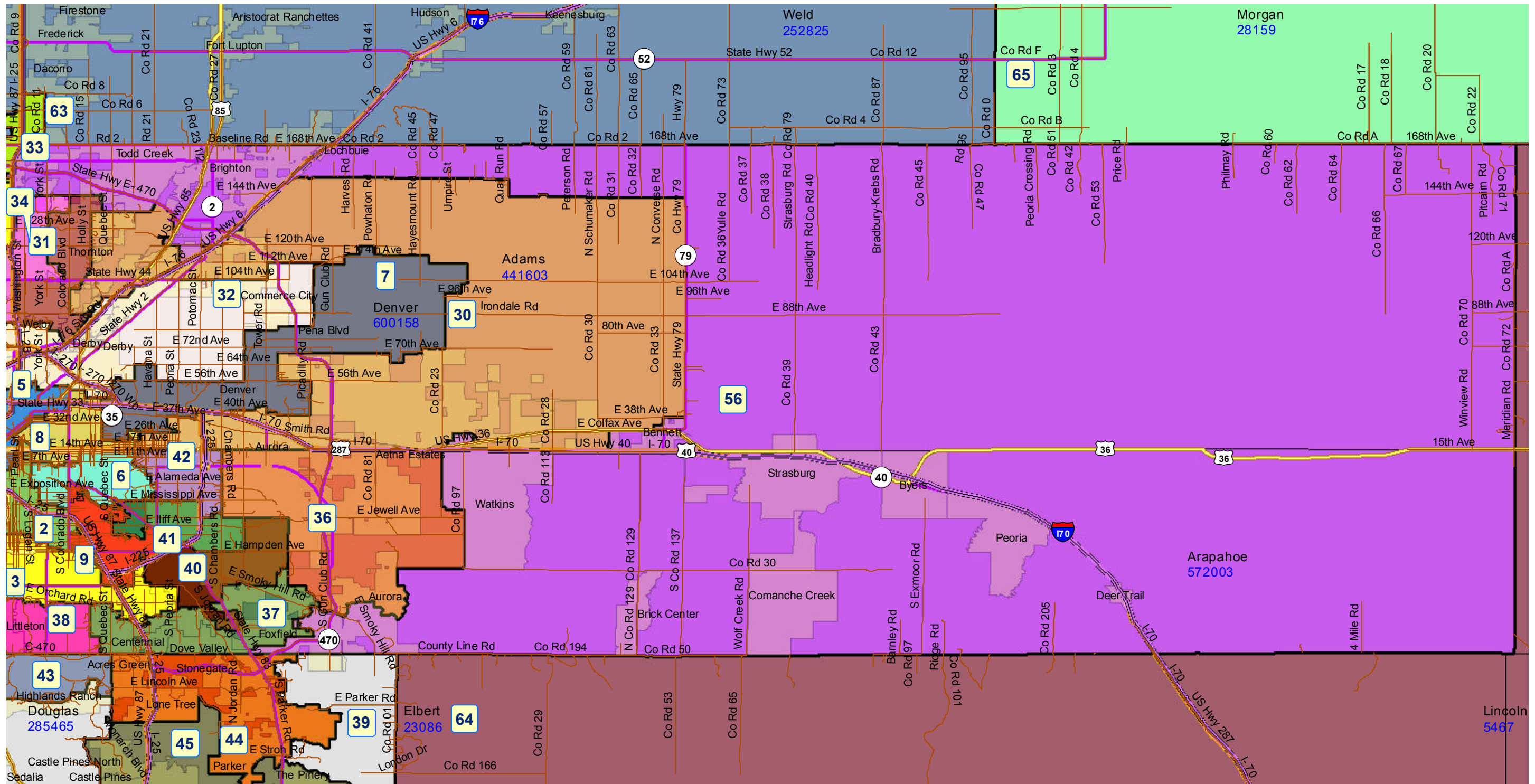
Adams-Arapahoe 28J
Agate 300
Bennett 29J
Brighton 27J
Byers 32J
Cherry Creek 5
Deer Trail 26J
Denver County 1
Douglas County RE 1
Elizabeth C-1
Fort Morgan RE-3
Keenesburg RE-3(J)
Kiowa C-2
Limon RE-4J
Northglenn-Thornton 12
St Vrain Valley RE 1J
Strasburg 31J
Weld County SD RE-8
Wiggins RE-50(J)
Woodlin R-104

House District 56 After 2011 Reapportionment



Prepared by Reapportionment Commission Staff
December 2011

House District 56 After 2011 Reapportionment



Prepared by Reapportionment Commission Staff
December 2011