



Legislative District Information After 2011 Reapportionment Senate District 21

House Districts: 30, 31, 32, 34, 35

District Population: 147,077

County	Population	Percent
Adams	147,077	100.00%

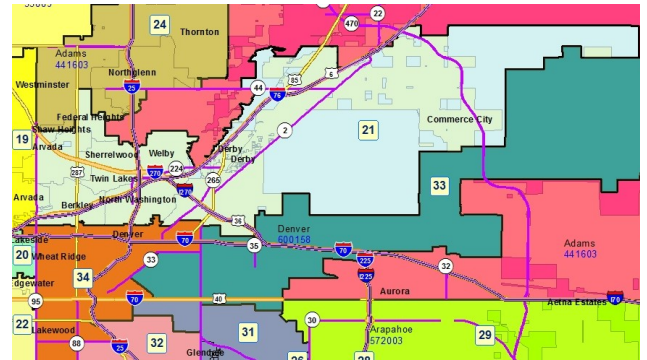
Registered Voters: 48,334

Party	Number	Percent
Republican	10,842	22.43%
Democratic	21,264	43.99%
Unaffiliated	15,868	32.83%
Minor Party	360	0.74%

Voting Age Population: 104,039

Population Demographics

Race/Ethnicity	Number	Percent
White-Non Hispanic	63,262	43.01%
Hispanic	73,467	49.95%
Black	3,202	2.18%
American Indian or Alaskan Native	1,624	1.10%
Asian	5,024	3.42%
Hawaiian or Pacific Islander	169	0.11%
Other	329	0.22%



2010 Election Results

Election	Party	Number	Percent
U.S. Senate	Republican	10,840	36.25%
	Democratic	16,522	55.25%
	Minor Party	2,542	8.50%
Governor	Republican	2,567	8.50%
	Democratic	16,171	53.52%
	Minor Party	11,476	37.98%
Treasurer	Republican	11,910	41.15%
	Democratic	17,035	58.85%

Communities within district

- Arvada
- Berkley
- Commerce City
- Derby
- Federal Heights
- North Washington
- Shaw Heights
- Sherrelwood
- Twin Lakes
- Welby
- Westminster


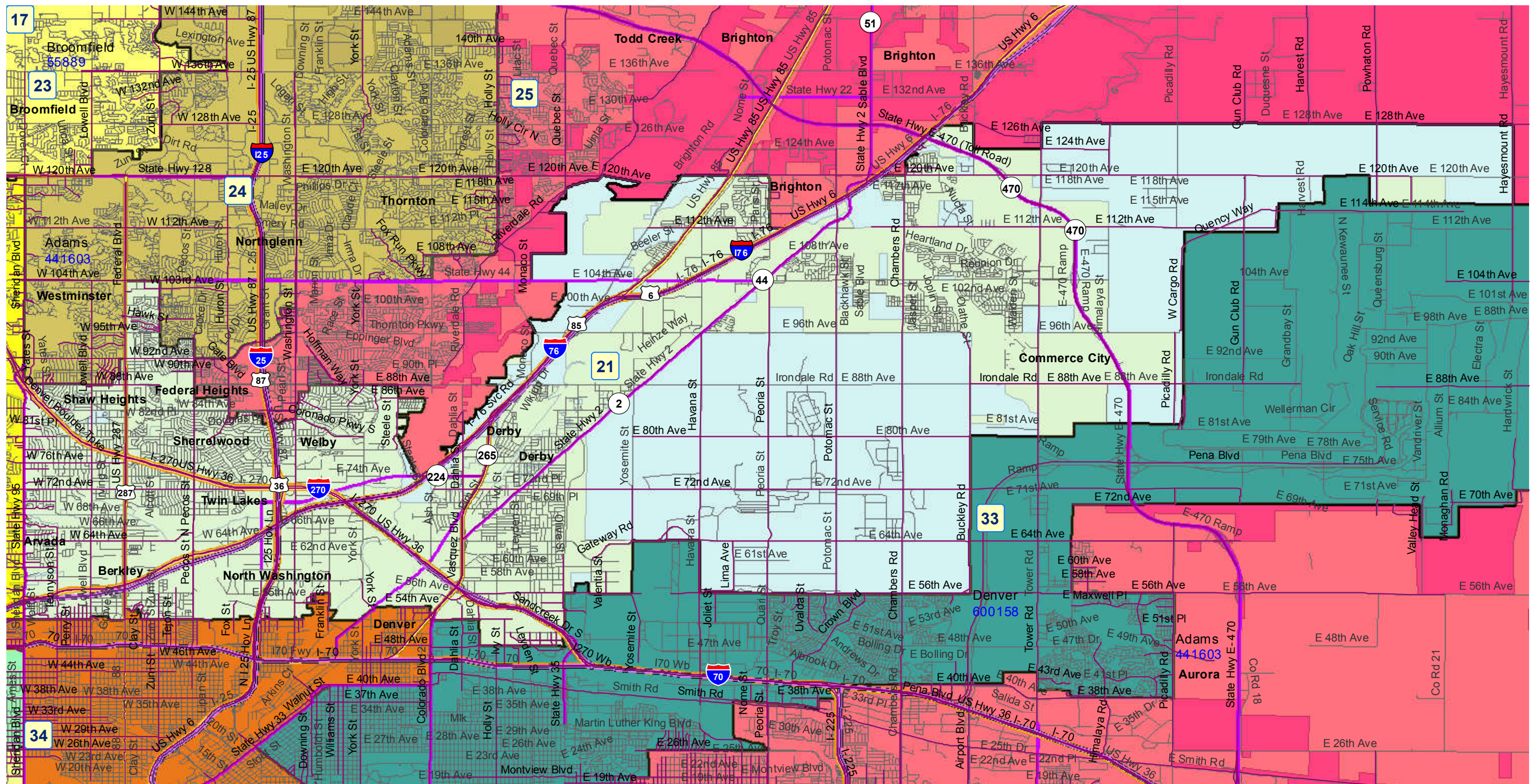
School Districts within district

- Adams County 14
- Brighton 27J
- Denver County 1
- Jefferson County R-1

Legislative District Information
Senate District 21

Mapleton 1
Northglenn-Thornton 12
Westminster 50

Senate District 21 After 2011 Reapportionment



Senate District 21 After 2011 Reapportionment

