



Legislative District Information

After 2011 Reapportionment

House District 19

Senate Districts: 2, 9, 12

District Population: 77,895

County	Population	Percent
El Paso County	77,895	100%

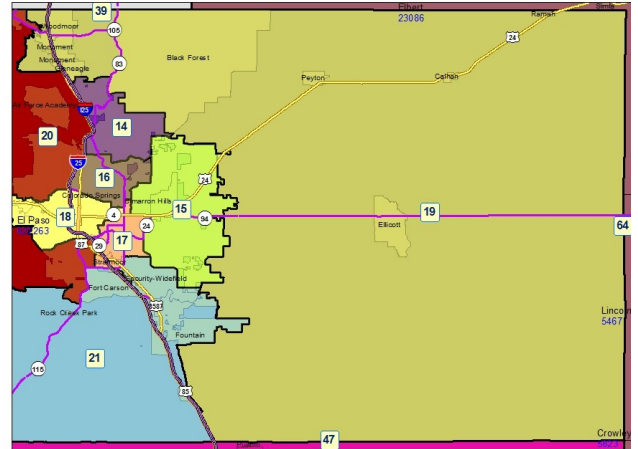
Registered Voters: 45,496

Party	Number	Percent
Republican	26,839	58.99%
Democratic	6,182	13.59%
Unaffiliated	12,249	26.92%
Minor Party	226	0.50%

Voting Age Population: 55,453

Population Demographics

Race/Ethnicity	Number	Percent
White-Non Hispanic	67,242	86.32%
Hispanic	5,641	7.24%
Black	1,785	2.29%
American Indian or Alaskan Native	1,031	1.32%
Asian	1,935	2.48%
Hawaiian or Pacific Islander	123	0.16%
Other	138	0.18%



2010 Election Results

Election	Party	Number	Percent
U.S. Senate	Republican	24,283	72.66%
	Democratic	7,510	22.47%
	Minor Party	1,626	4.86%
Governor	Republican	6,554	19.56%
	Democratic	8,492	25.35%
	Minor Party	18,456	55.09%
Treasurer	Republican	24,586	75.96%
	Democratic	7,781	24.04%


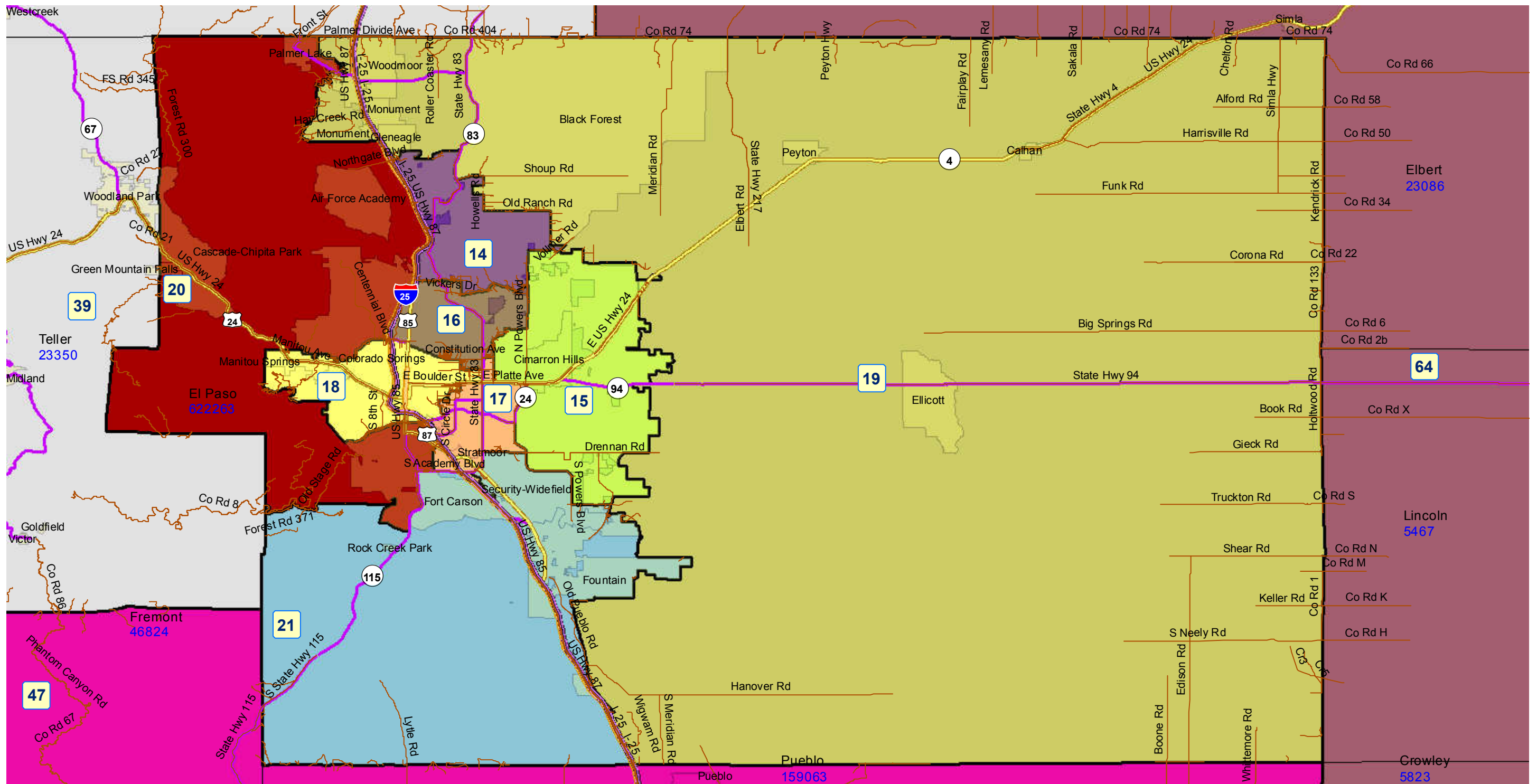
Communities within district

Black Forest
 Calhan
 Ellicott
 Gleneagle
 Monument
 Peyton
 Ramah
 Woodmoor

School Districts within district

Academy 20
Big Sandy 100J
Calhan RJ-1
Douglas County RE 1
Edison 54 JT
Elbert 200
Ellicott 22
Falcon 49
Fountain 8
Fowler R-4J
Hanover 28
Lewis-Palmer 38
Miami/Yoder 60 JT
Peyton 23 JT
Pueblo County Rural 70
Widefield 3

House District 19 After 2011 Reapportionment



Prepared by Reapportionment Commission Staff
December 2011