



Legislative District Information

After 2011 Reapportionment

House District 21

Senate Districts: 2, 12

District Population: 76,826

County	Population	Percent
El Paso County	76,826	100%

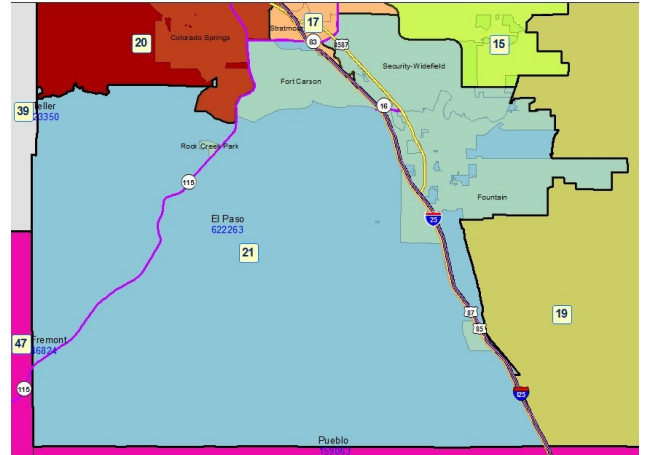
Registered Voters: 24,828

Party	Number	Percent
Republican	9,873	39.77%
Democratic	6,697	26.97%
Unaffiliated	8,127	32.73%
Minor Party	131	0.53%

Voting Age Population: 53,258

Population Demographics

Race/Ethnicity	Number	Percent
White-Non Hispanic	49,109	63.92%
Hispanic	13,624	17.73%
Black	9,082	11.82%
American Indian or Alaskan Native	1,215	1.58%
Asian	2,845	3.70%
Hawaiian or Pacific Islander	761	0.99%
Other	190	0.25%



2010 Election Results

Election	Party	Number	Percent
U.S. Senate	Republican	7,715	54.41%
	Democratic	5,347	37.71%
	Minor Party	1,116	7.87%
Governor	Republican	3,028	21.24%
	Democratic	5,529	38.79%
	Minor Party	5,697	39.97%
Treasurer	Republican	8,276	60.05%
	Democratic	5,505	39.95%


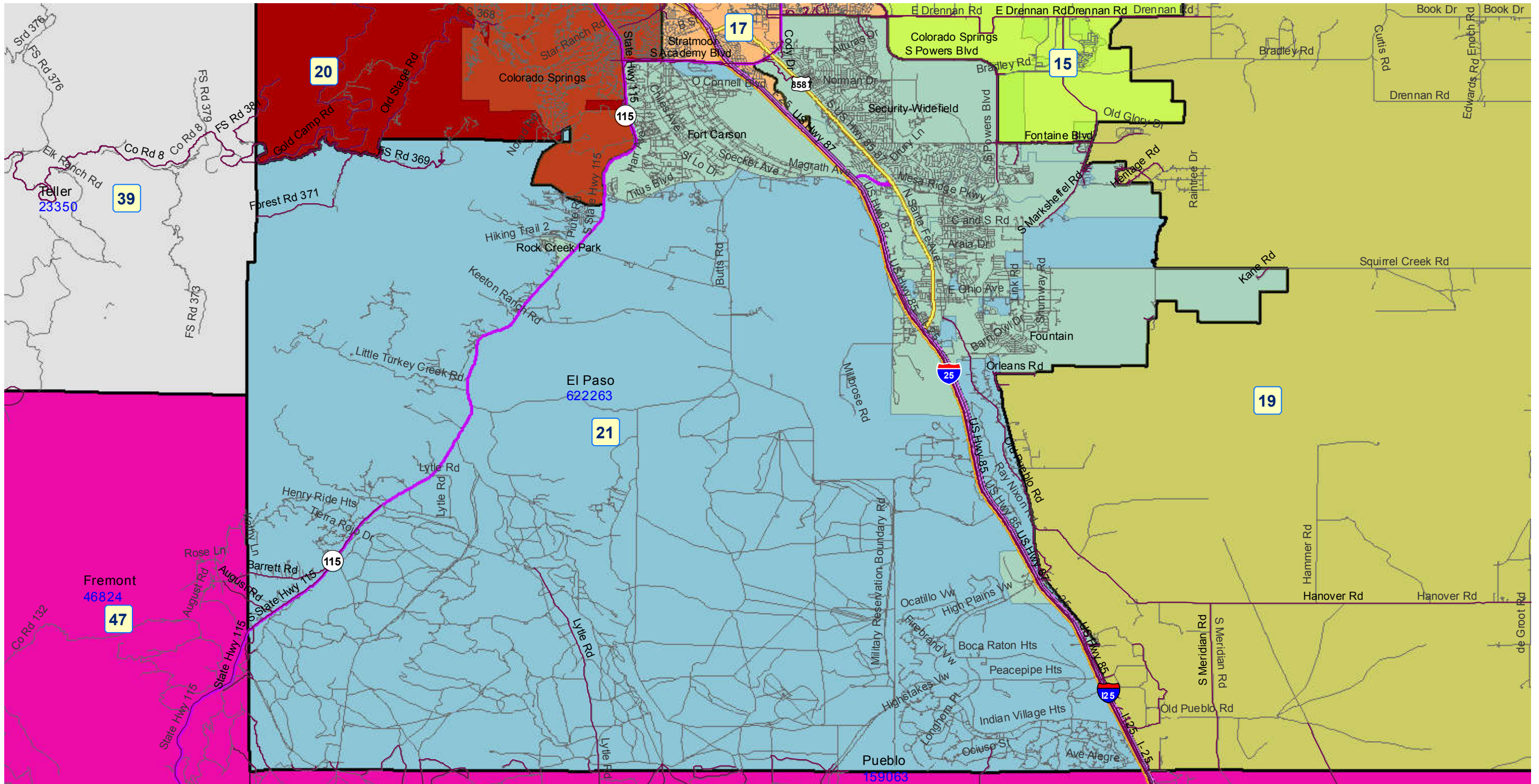
Communities within district

- Fort Carson
- Fountain
- Rock Creek Park
- Security-Widefield

School Districts within district


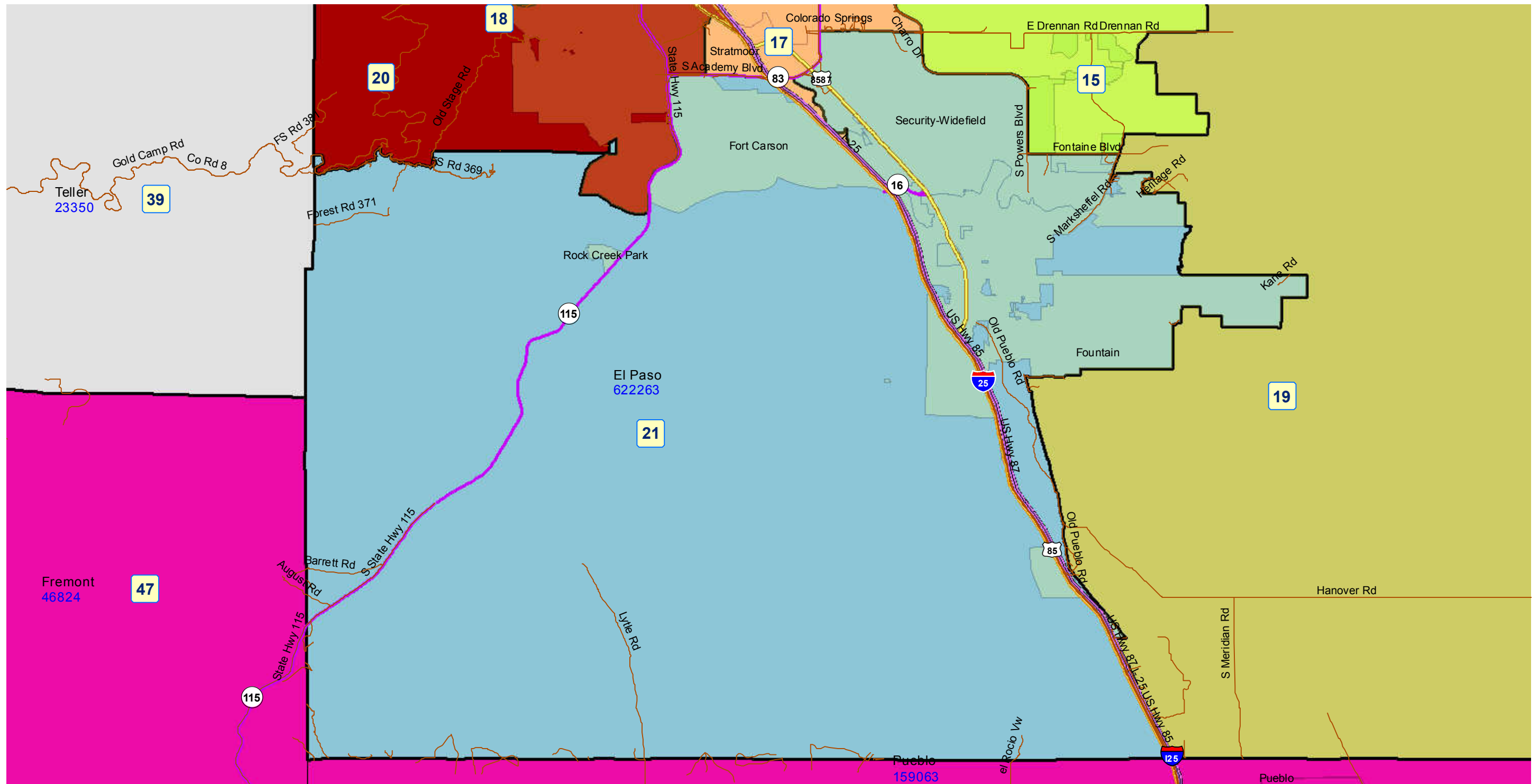
- Canon City RE-1
- Cheyenne Mountain 12
- Cripple Creek-Victor RE-1
- Florence RE-2
- Fountain 8
- Hanover 28
- Harrison 2
- Pueblo County Rural 70
- Widefield 3

House District 21 After 2011 Reapportionment



Prepared by Reapportionment Commission Staff
December 2011

House District 21 After 2011 Reapportionment



Prepared by Reapportionment Commission Staff
December 2011